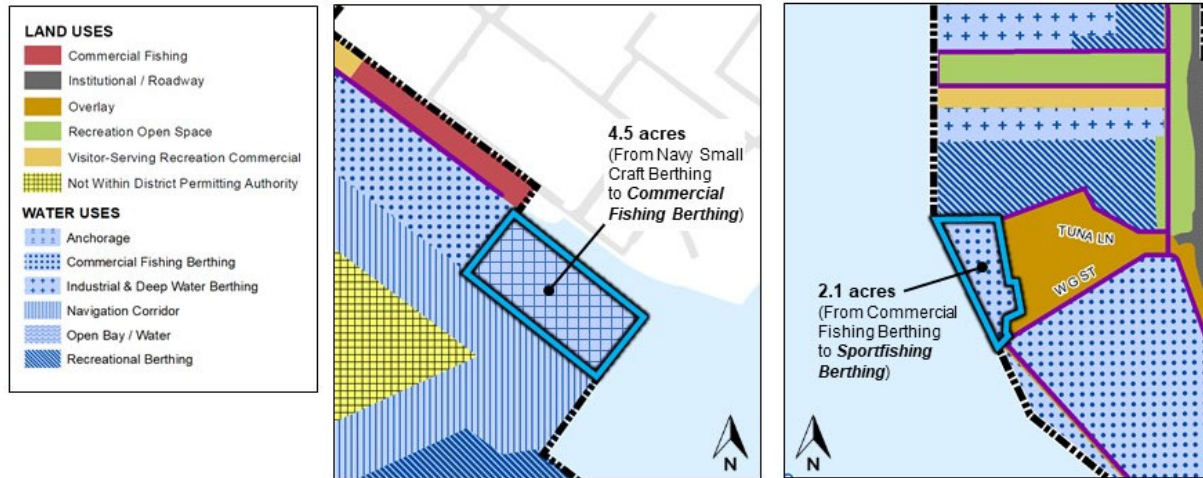


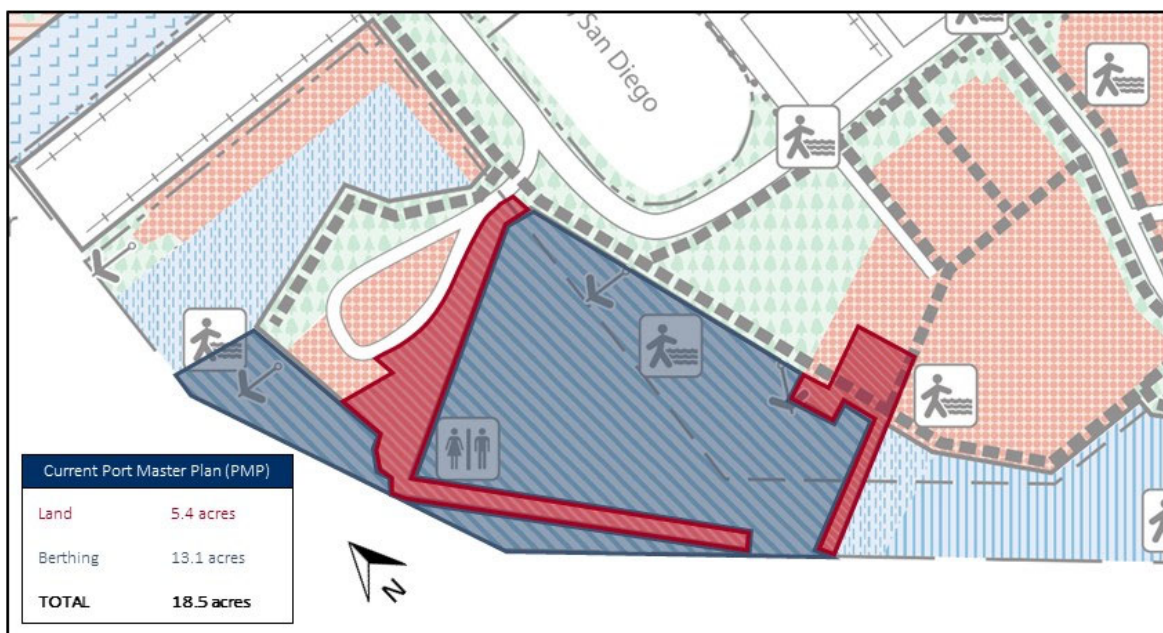
## Attachment F to Agenda File No. 2019-0058

**FIGURE 1 – Commercial Fishing Berthing Acreage Swap from Embarcadero Planning District to Shelter Island Planning (per Board concurrence on 3/28/18)**



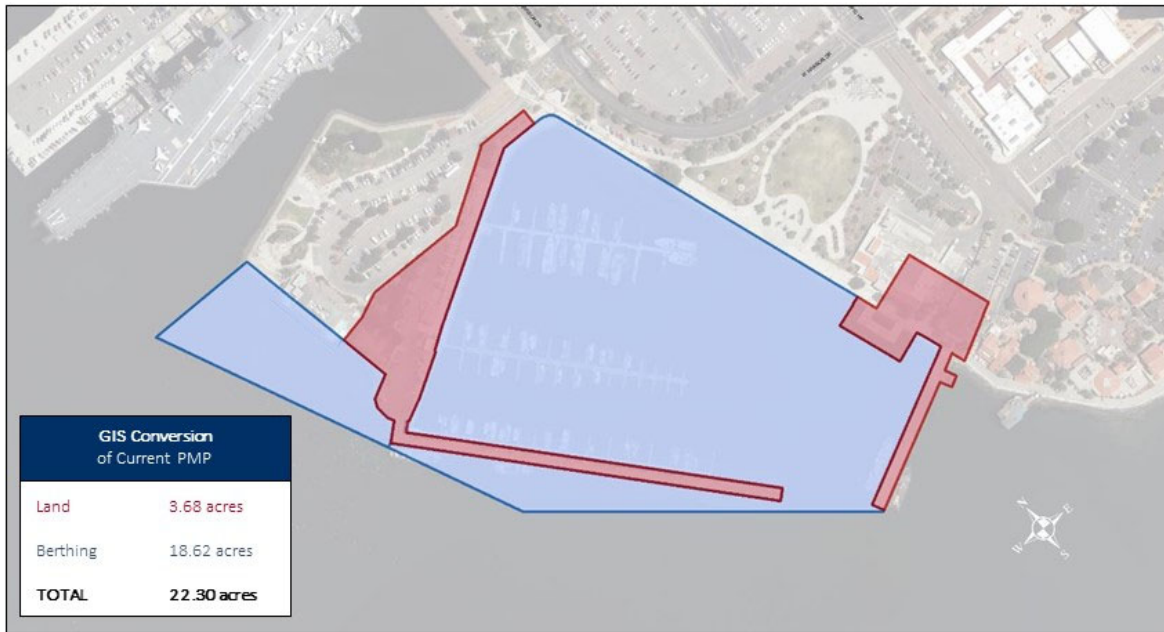
Planning Districts 1 and 3 – Commercial Fishing Designations

**FIGURE 2 - Existing Port Master Plan (METHOD 1)**



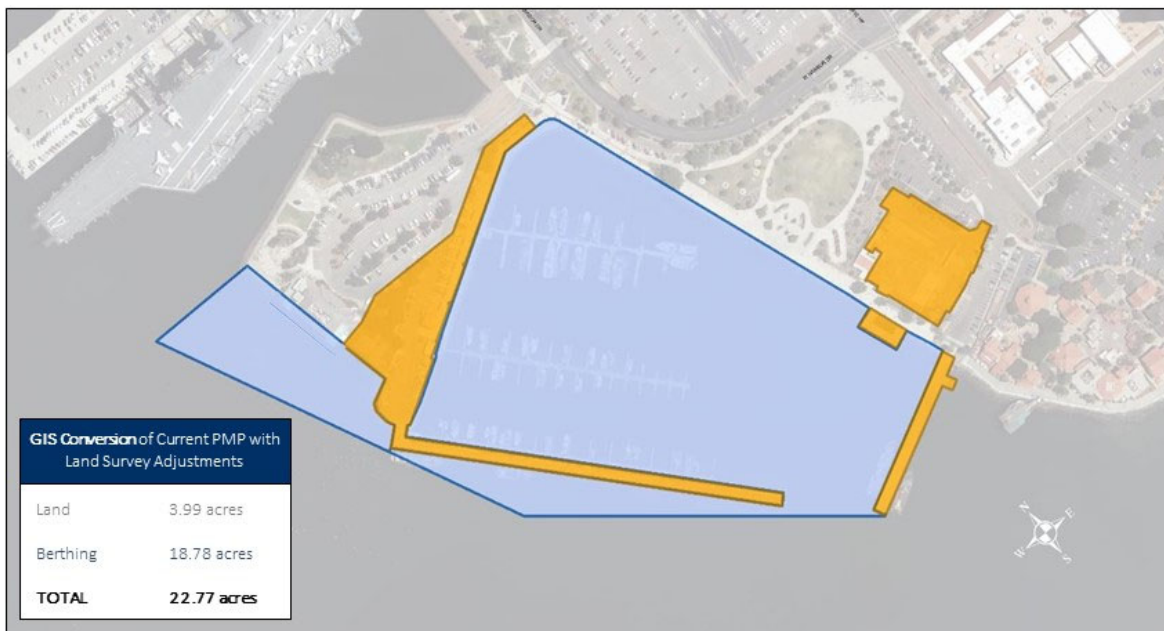
Planning District 3 – Commercial Fishing Designations

**FIGURE 3 - GIS Conversion of Existing Port Master Plan (METHOD 2)**



Planning District 3 – Commercial Fishing Designations

**FIGURE 4 - Surveyed Acreage (METHOD 3)**



Planning District 3 – Commercial Fishing Designations

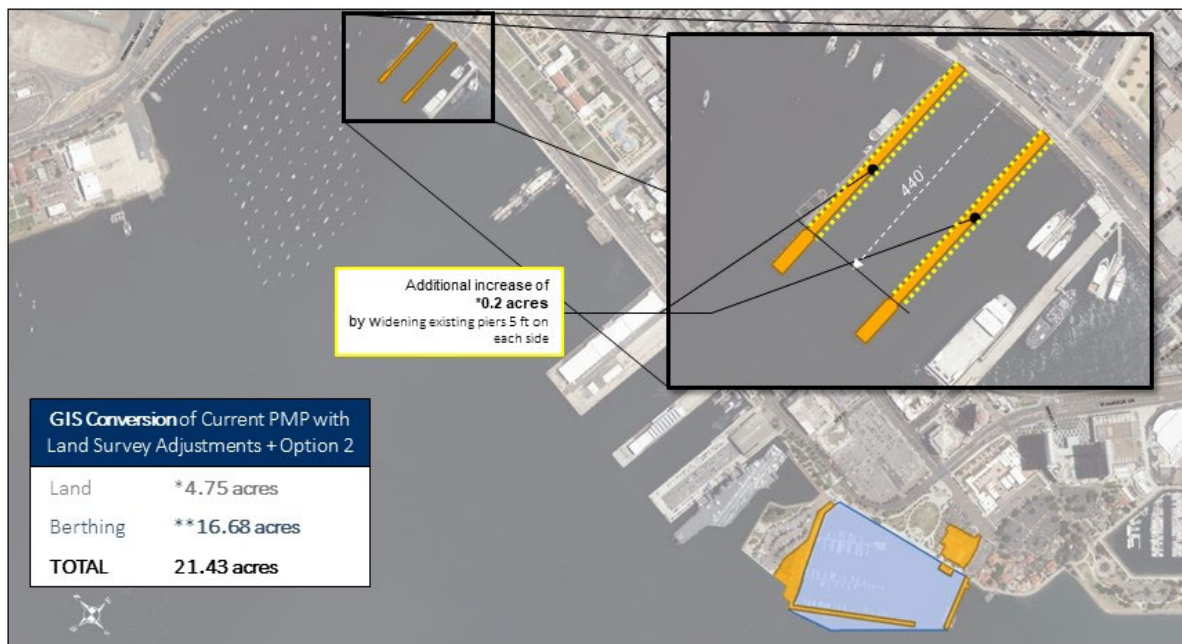
**FIGURE 5 - Surveyed Acreage + Existing Grape Street Piers (OPTION 1)**



Planning District 3 – Commercial Fishing Designations

\*\* Includes deduction of 2.1 acres of commercial fishing berthing in Embarcadero Planning District to Shelter Island Planning District.

**FIGURE 6 - Surveyed Acreage Grape Street Piers + Additions to Grape Street Piers (OPTION 2)**



Planning District 3 – Commercial Fishing Designations

\*\* Includes deduction of 2.1 acres of commercial fishing berthing in Embarcadero Planning District to Shelter Island Planning District.