

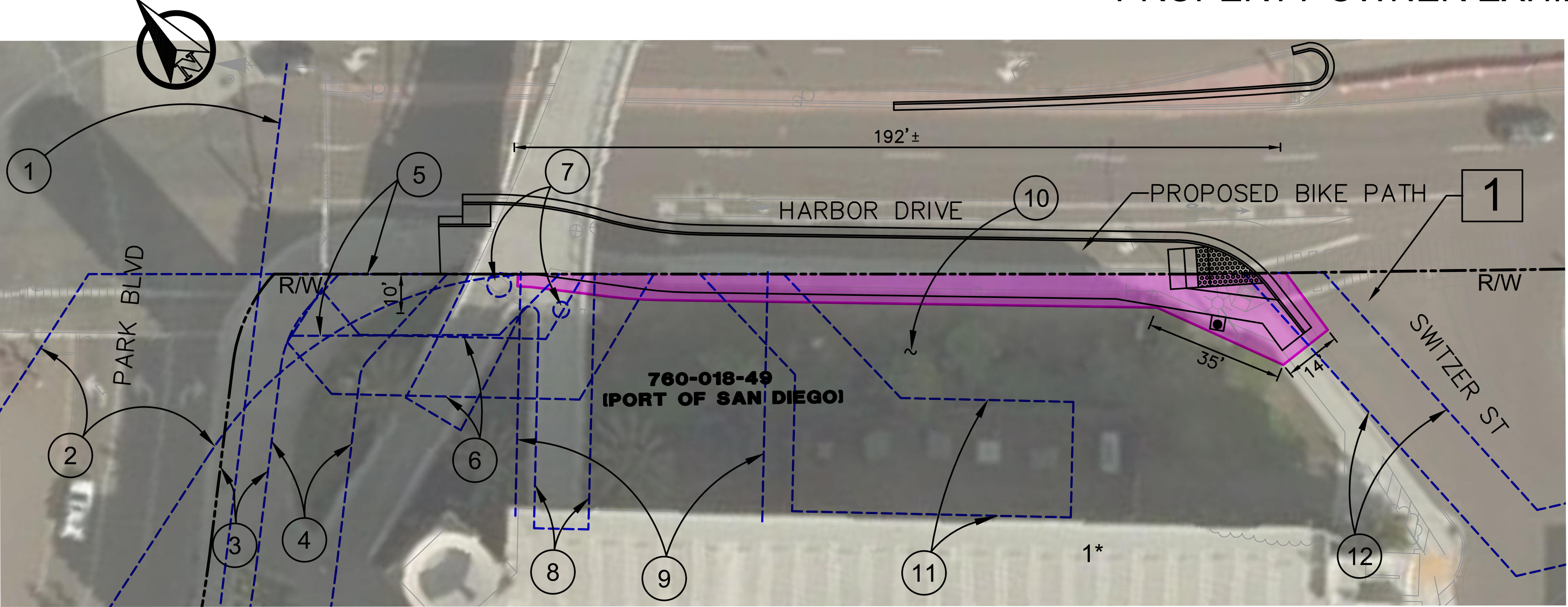
Location Map

BAYSHORE BIKEWAY



BAYSHORE BIKEWAY - BARRIO LOGAN SEGMENT

PROPERTY OWNER EXHIBIT



NOT TO SCALE



RIGHT-OF-WAY LEGEND

1

- PUBLIC RIGHT OF WAY BOUNDARY
- - - EASEMENT BOUNDARY LINE
- PERMANENT ACQUISITION

APN 760-018-49
PORT OF SAN DIEGO

| PRIVATE PROPERTY IMPACTS | |
|--------------------------|----------------|
| PERMANENT ACQUISITION | RIGHT OF ENTRY |
| SQFT | |
| 1,737 | |

WORK TO BE COMPLETED

- REMOVE AND REPLACE EXISTING SIDEWALK

PROPERTY IMPACTS

- PERMANENT ACQUISITION
- REDUCE PLANTING AREA

EASEMENT LEGEND:

- 1 120' WIDE VIEW CORRIDOR EASEMENT DELINEATED AS "EASEMENT NO. 8" ON SDUPD DRAWING NO. 019-044 DATED 10/11/2005
- 2 WATER EASEMENT DELINEATED AS "EASEMENT NO. 1" ON SDUPD DRAWING NO. 019-044 DATED 10/11/2005
- 3 12' WIDE LANDSCAPE EASEMENT DELINEATED AS "EASEMENT NO. 5" ON SDUPD DRAWING NO. 019-044 DATED 10/11/2005
- 4 20' WIDE PEDESTRIAN ACCESS EASEMENT DELINEATED AS "EASEMENT NO. 6" ON SDUPD DRAWING NO. 019-044 DATED 10/11/2005
- 5 WATER EASEMENT DELINEATED AS "EASEMENT NO. 9" ON SDUPD DRAWING NO. 019-044 DATED 10/11/2005

- 6 PUBLIC WATER FACILITIES EASEMENT REC. 3/2/2007 AS INST. NO. 2007-0144483 O.R.
- 7 GROUND EASEMENT REC. 2/23/2007 AS DOC. NO. 2007-0124655 O.R.
- 8 AIRSPACE EASEMENT REC. 2/23/2007 AS DOC. NO. 2007-0124655 O.R.
- 9 APPROXIMATE LOCATION OF A PEDESTRIAN BRIDGE EASEMENT DELINEATED AS "EASEMENT NO. 10" ON SDUPD DRAWING NO. 019-044 DATED 10/11/2005
- 10 SDUPD/PUBLIC ACCESS UTILITY, LANDSCAPING AND SIGNAGE EASEMENT OVER ENTIRE LEASE AREA OF PARCEL 2 DELINEATED AS "EASEMENT NO. 7" ON SDUPD DRAWING NO. 019-044 DATED 10/11/2005

- 11 ELECTRICAL EASEMENT DELINEATED AS "EASEMENT NO. 11" ON SDUPD DRAWING NO. 019-044 DATED 10/11/2005
- 12 WATER EASEMENT DELINEATED AS "EASEMENT NO. 9" ON SDUPD DRAWING NO. 019-044 DATED 10/11/2005 AND A PUBLIC WATER FACILITIES EASEMENT REC. 3/2/2007 AS INST. NO. 2007-0144483 O.R.
- 1* 760-017-35 & 760-018-49 NON-PLOTTABLE EASEMENTS
- 1. WATER, SEWER AND DRAINAGE FACILITIES EASEMENT REC. 2/15/1963 AS FILE NO. 28389 O.R. (ITEM 4)

BAYSHORE BIKEWAY - BARRIO LOGAN SEGMENT

PROPERTY OWNER EXHIBIT

RIGHT-OF-WAY LEGEND

11

- PUBLIC RIGHT OF WAY BOUNDARY
- PARCEL BOUNDARY LINE
- PERMANENT ACQUISITION
- CITY EASEMENT WITH BNSF

APN 760-024-06-01
PORT OF SAN DIEGO

PRIVATE PROPERTY IMPACTS

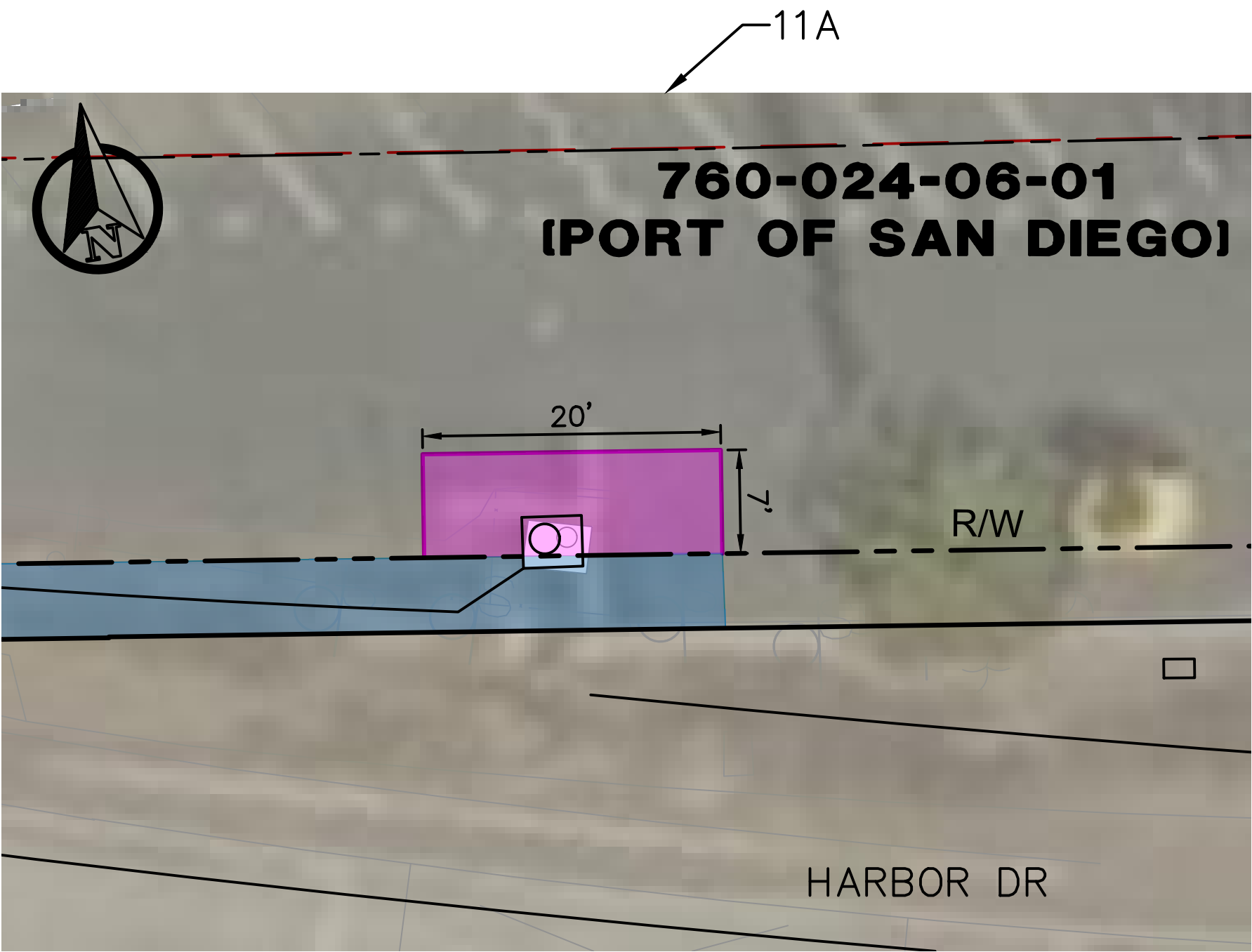
| LOCATION | PERMANENT ACQUISITION | RIGHT OF ENTRY |
|----------|-----------------------|----------------|
| | SQFT | SQFT |
| 11A | 139 | |
| 11B | 327 | |
| TOTAL | 466 | |

WORK TO BE COMPLETED

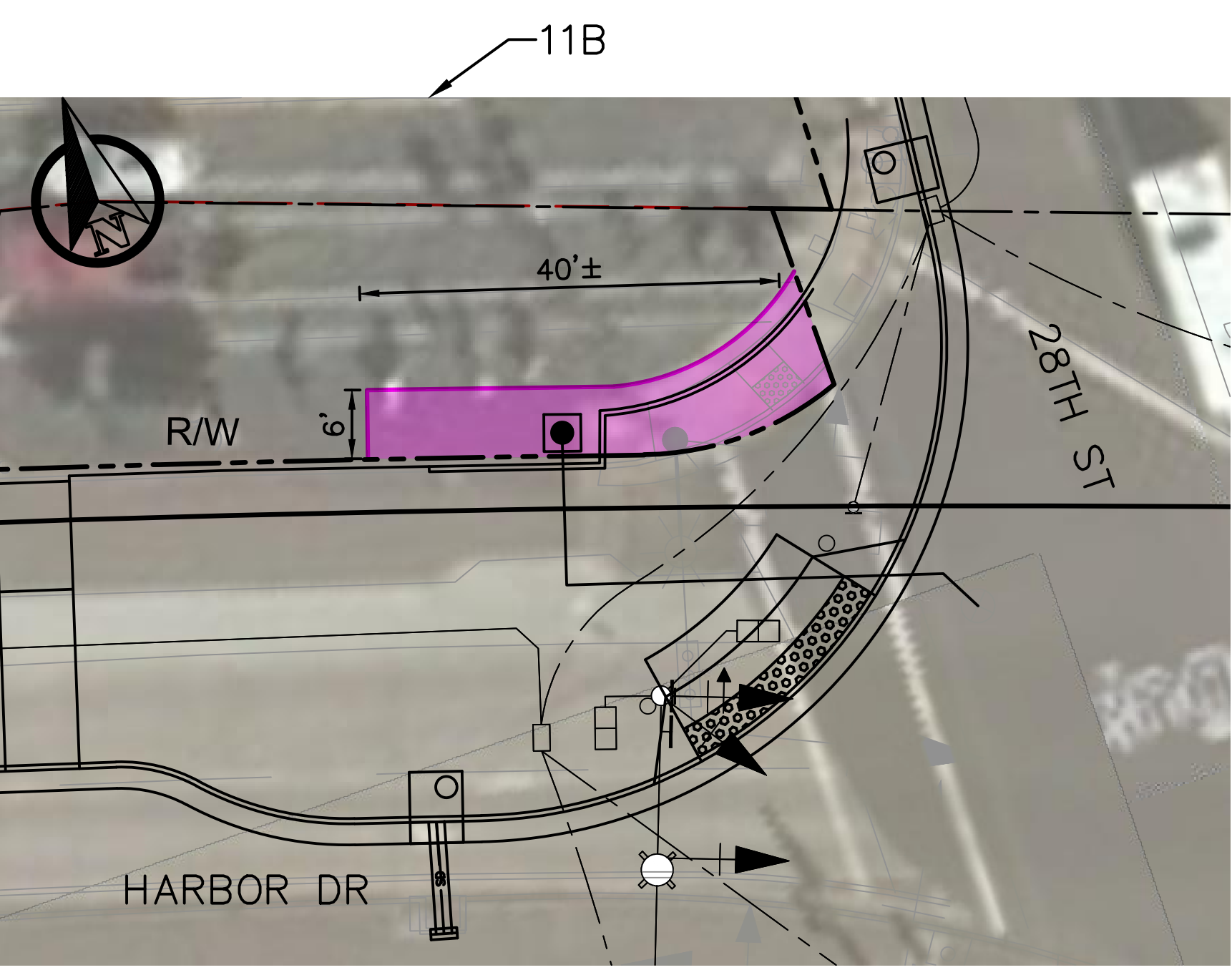

- REPLACE EXISTING STORM DRAIN INLET (11A)
- CURB RETURN IMPROVEMENTS (11B)

PROPERTY IMPACTS

- PROPOSED PERMANENT ACQUISITION (11A) (11B)



NOT TO SCALE



NOT TO SCALE



Quality Infrastructure Corporation
7777 Alvarado Road Suite 606
La Mesa, CA 91942
619.741.9400
www.qualityinfrastructure.com

